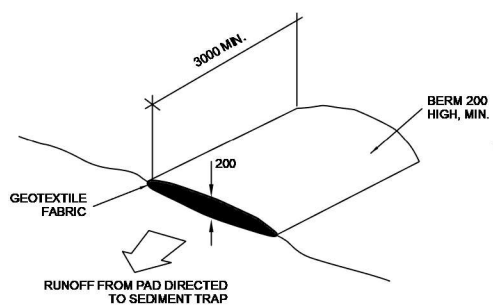


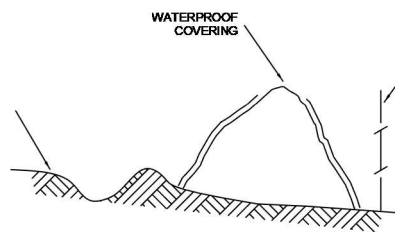
1 WASTE MANAGEMENT PLAN & SEDIMENT & EROSION CONTROL PLAN  
1 : 200

- LEGEND:
- SITE BOUNDARY
  - SEDIMENT CONTROL FENCE
  - TEMPORARY FENCE



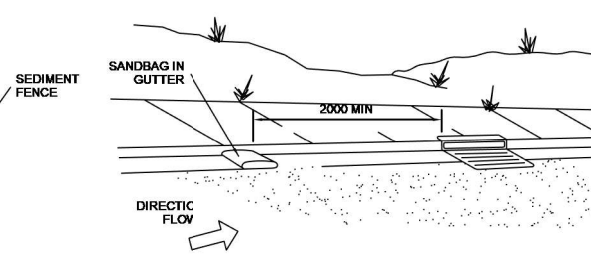
VEHICLE ACCESS TO SITE

NTS  
VEHICLE ACCESS TO THE BUILDING SITE SHOULD BE RESTRICTED TO A SINGLE POINT SO AS TO REDUCE THE AMOUNT OF SOIL DEPOSITED ON THE STREET PAVEMENT.



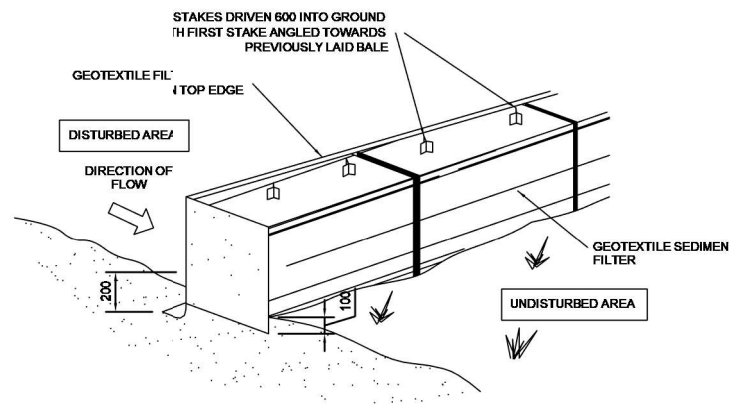
BUILDING MATERIAL STOCKPILES

NTS  
ALL STOCKPILES OF BUILDING MATERIAL SUCH AS SAND AND SOIL MUST BE PROTECTED TO PREVENT SCOUR AND EROSION. THEY SHOULD NEVER BE PLACED IN THE STREET GUTTER WHERE THEY WILL WASH AWAY WITH THE FIRST RAINSTORM.



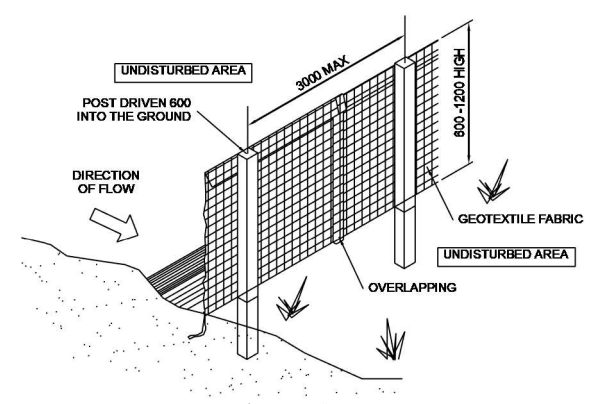
SANDBAG KERB SEDIMENT TRAP

NTS  
CERTAIN CIRCUMSTANCES EXTRA SEDIMENT TRAPPING 'BE NEEDED IN THE STREET GUTTER.



STRAW BALE DETAIL

NTS



SEDIMENT AND EROSION FENCE DETAIL

NTS



REV	DATE	DESCRIPTION	BY
A	07.11.2022	ISSUED FOR DA	DK

COPYRIGHT  
All rights reserved.  
These drawings, plans and specifications and the copyright are the property of Nemco Design and must not be used, reproduced or copied wholly or in part without the written permission of Nemco Design.

NEMCO DESIGN  
PTY LTD  
STRUCTURAL ENGINEERING  
& ARCHITECTURAL DESIGN

ADDRESS:  
SUITE 4, LEVEL 1,  
402-410 CHAPEL RD, BANKSTOWN,  
NSW 2200  
P: 9789 5556 M: 9422 686 228  
E: abraham@nemcodesign.com.au

PROPOSED ATTACHED DUAL OCCUPANCY  
WITH GRANNY FLATS & POOLS  
38 VIRGINIUS ST, PADSTOW  
LOT 19, DP 1528, SECTION C

WASTE MANAGEMENT PLAN & SEDIMENT  
& EROSION CONTROL PLAN

JOB NUMBER: 22713	DWG NUMBER: A01.04	ORIGINAL SIZE: A3
DESIGNED BY: A.N.	DATE: 07.11.2022	
DRAWN BY: A.N.	SCALE: AS SHOWN	

7/11/2022 1:58:12 PM